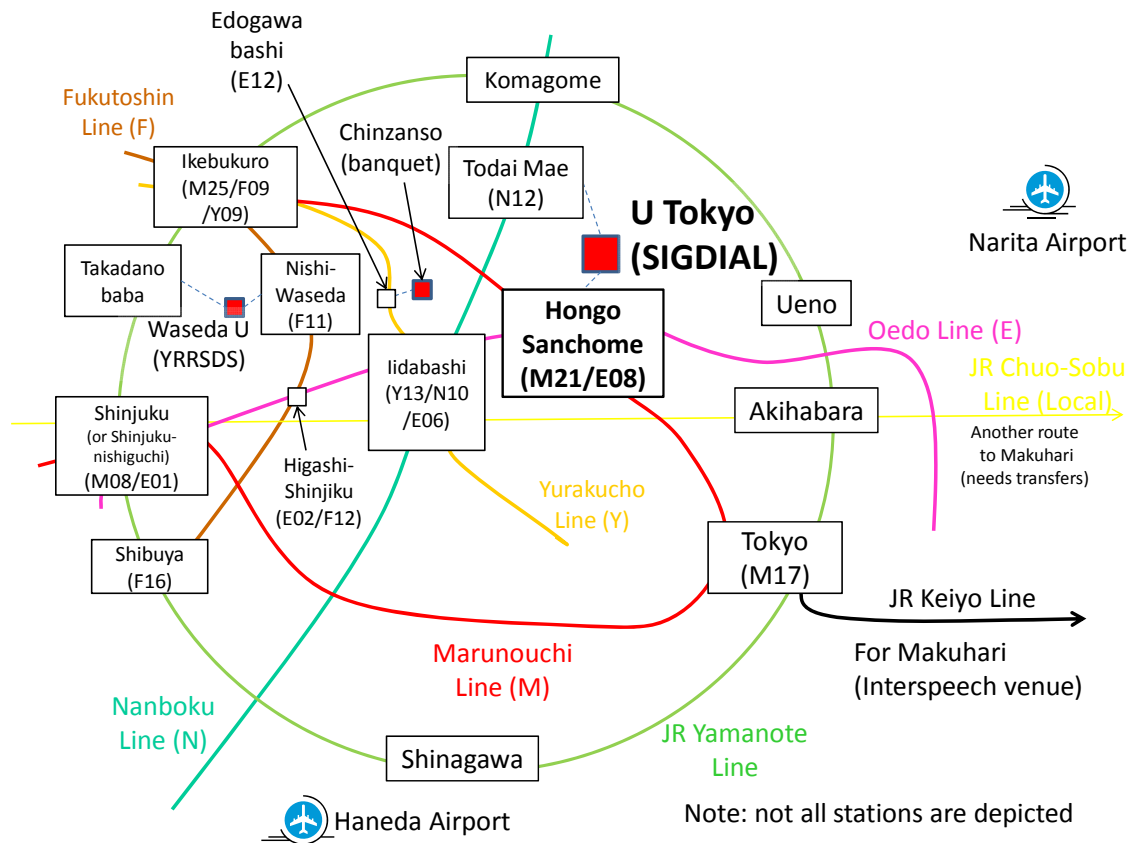


SIGDIAL 2010 Local Information

Simple Tokyo Map (near Univ. of Tokyo and Waseda Univ.)



Note that Toei subway lines and Tokyo metro subway lines are operated by different railway companies and you cannot use the same ticket for both lines. Ticket gates are also different.

A detailed subway map can be obtained from:

http://www.tokymetro.jp/global/en/service/pdf/routemap_en.pdf

How to get to the conference venue (Fukutake Hall, Univ. of Tokyo)



You can arrive at Fukutake Hall by going into the campus through the Main Gate or Akamon (Red Gate). The entrance of the hall is located at the east side of the building.

Approximate walking distances from the nearest stations:

- ✓ 7 minutes from Hongo Sanchoe Station (E-08) on the Toei Subway Oedo Line (E-line)
- ✓ 8 minutes from Hongo Sanchoe Station (M-21) on the Tokyo Metro Marunouchi Line (M-line)
- ✓ 10 minutes from Todai Mae Station (N-12) on the Tokyo Metro Nanboku Line (N-line)

We recommend using Hongo Sanchoe Station (Tokyo Metro Marunouchi Line or Toei Oedo Line).

How to get to Fukutake Hall from Hongo Sanchome Station (M-21) on the Tokyo Metro Marunouchi Line (M-line)

There is only one ticket gate at the station. After exiting the gate, turn right for Hongo-dori Avenue.



Go to Hongo-dori Avenue, and then turn left.



Go across the Hongo-3chome crossing.



After about a five-minute walk, you will see Akamon (Red-Gate) on the right-hand side.



Go through the gate and turn left. You will see Fukutake Hall on your left-hand side. The venue is located at the B2 level.



If you get lost, ask someone “Akamon wa doko desuka? (where is Akamon?)”. Most Japanese will kindly tell you the way. Akamon is famous at least in its neighborhood, so most people walking around there should know where Akamon is.

How to get to Fukutake Hall from Hongo Sanchoe Station (E-08) on the Toei Oedo Line (E-line)

Go to Exit 5, and then turn left for Hongo 3 chome crossing. Turn right at the crossing. After about a five-minute walk, you will see Akamon (Red-Gate) on the right-hand side. (See the route from Tokyo Metro Marunouchi Line’s Hongo Sanchoe Station (M-21) above.)

How to get to Chinzanso (the venue for the banquet)

There will be buses from the venue.

- Buses leave at 18:00.
- Meeting place: just outside Fukutake Hall.
- We strongly recommend you take the buses.

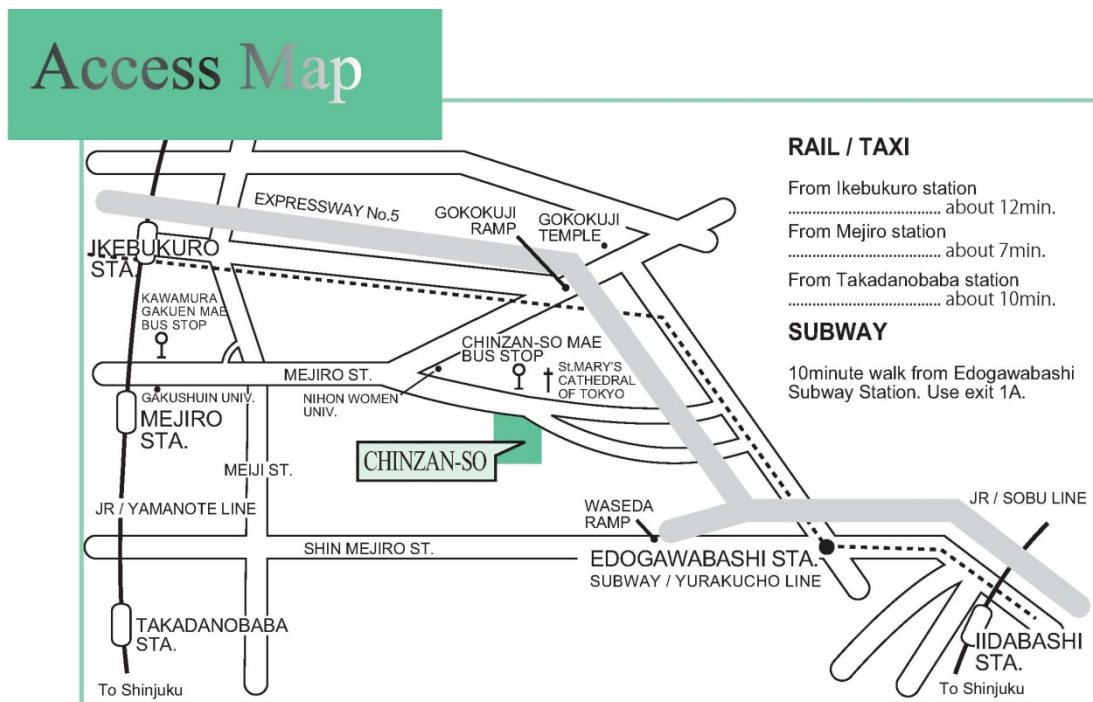
For those coming on their own:

- Refer to the access map of Chinzanso.

On your way back, we are planning a bus from Chinzanso.

- Stops at several railway stations and hotels and then terminates at the University of Tokyo.

Chinzanso Access Map

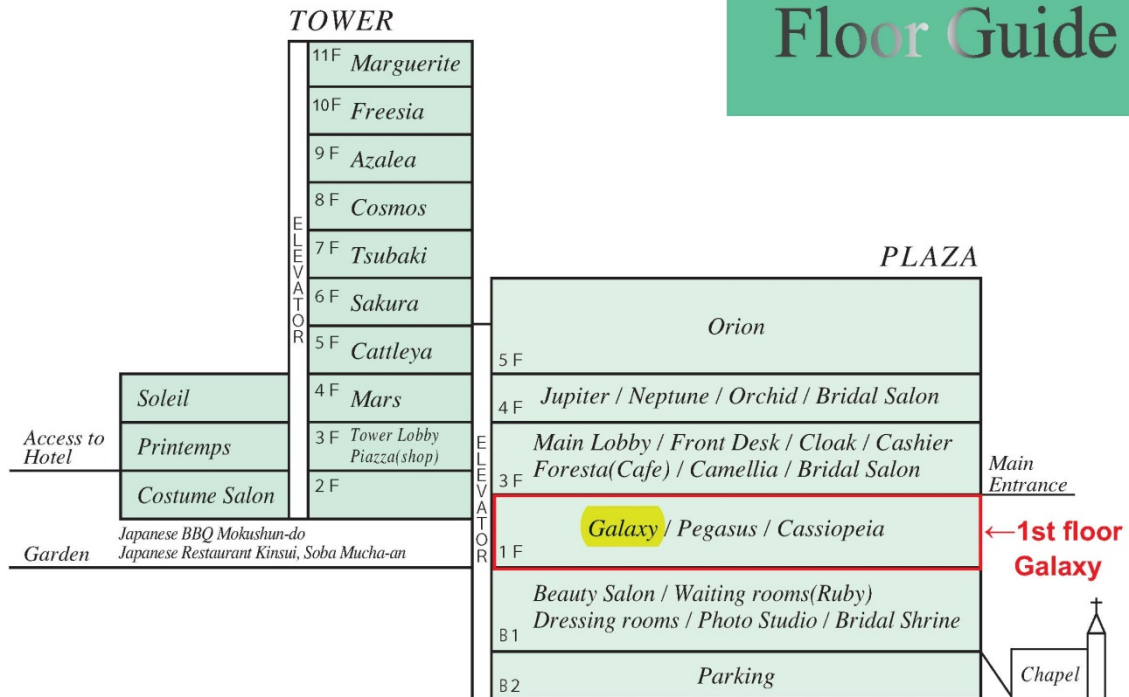


Chinzanso

2-10-8, Sekiguchi, Bunkyo-ku, Tokyo 〒112-8680
Phone 03-3943-1111

Chinzanso Floor Guide

Floor Guide



How to get to Makuhari Messe (Interspeech Venue) from Fukutake Hall

Walk to Hongo Sanchome Station (M-21) on the Tokyo Metro Marunouchi Line (M-line). Then buy a 160 yen ticket and go to Platform 1 bound for Shinjuku or Ogikubo. Get off at Tokyo Station (M-17) after about a 7 minute ride. Then buy a 540 yen ticket at a JR (Japan Railway) ticket machine, and walk to the Keiyo Line platform (about a 10 minute walk. Tokyo Station is complicated.) Take a train that stops at Kaihin-Makuhari. Ask a station clerk or someone if the train will stop at Kaihin Makuhari by saying "Kaihin Makuhari ni tomari masuka?". It will take about 45 minutes to get to Kaihin Makuhari. Please also see "Simple Tokyo Map".

The route map provided by Makuhari Messe is also helpful:

http://www.m-messe.co.jp/en/access/access_public.html

Internet access in the venue

Both wired and wireless internet access is available in the conference room for the plenary sessions. Each seat is equipped with an Ethernet jack and an AC outlet. Please bring an Ethernet cable to use wired internet access.

Only wireless internet access is available in the poster and demo session room.